



THIS DOCUMENT HAS BEEN DIGITALLY SIGNED AND SEALED BY:
Jesse Hoover
DN: c=US, st=Tennessee, l=Nashville, o=TDOT, ou=TDOT,
 cn=Jesse Hoover, email=Jesse.Hoover@tn.gov
 Date: 2024.01.10 12:21:11 -06'00'

PRINTED COPIES OF THIS DOCUMENT ARE NOT CONSIDERED SIGNED AND SEALED. THE SIGNATURE MUST BE VERIFIED ON THE ELECTRONIC DOCUMENTS.

TENNESSEE DEPARTMENT OF TRANSPORTATION
 6601 CENTENNIAL BLVD.,
 NASHVILLE, TN 37243
 JESSE HOOVER, P.E. NO.120378

1-10-24

THE ABOVE NAMED PROFESSIONAL ENGINEER SHALL BE RESPONSIBLE FOR THE FOLLOWING SHEETS IN ACCORDANCE OF TENN. CODE ANN. §62-2-306.

| SHEET NAME | SHEET NO. |
|---|---------------|
| SIGNATURE SHEET..... | ROADWAY-SIGN1 |
| TITLE SHEET | 1 |
| ROADWAY INDEX AND STANDARD DRAWINGS..... | 1A |
| ESTIMATED ROADWAY AND TABULATED QUANTITIES..... | 2 |
| TYPICAL SECTIONS AND PAVEMENT SCHEDULE | 2A |
| GENERAL NOTES..... | 2B |
| SPECIAL NOTES..... | 2C |
| ENVIRONMENTAL NOTES..... | 2D, 2D1 |

| YEAR | PROJECT NO. | SHEET NO. |
|------|------------------|---------------|
| 2024 | STP/HSIP-129(19) | ROADWAY-SIGN1 |
| | | |
| | | |

**STATE OF TENNESSEE
DEPARTMENT OF TRANSPORTATION**

SIGNATURE
SHEET

10-JAN-2024 10:48 \\tdo\03nas002.tdot.state.tn.us\03Shared\SURVEY\DESIGN\Resurfacing Plans\2024\Lincoln Co. SR-129 L.M. 0.00 - 1.2\0-132984-00-SignatureSheet.sht

INDEX OF SHEETS

SEE SHEET 1A

STATE OF TENNESSEE
DEPARTMENT OF TRANSPORTATION
BUREAU OF ENGINEERING

| | | |
|--|-----|------|
| DOES THIS PROJECT QUALIFY FOR UTILITY CHAPTER 86 | YES | NO X |
| WORK ZONE SIGNIFICANCE DETERMINATION | | |
| SIGNIFICANT | YES | NO X |

| | | |
|--------------------|------------------|-----------|
| TENN. | YEAR | SHEET NO. |
| | 2024 | 1 |
| FED. AID PROJ. NO. | STP/HSIP-129(19) | |
| STATE PROJ. NO. | 52S129-F8-003 | |
| STATE PROJ. NO. | 52S129-F3-003 | |

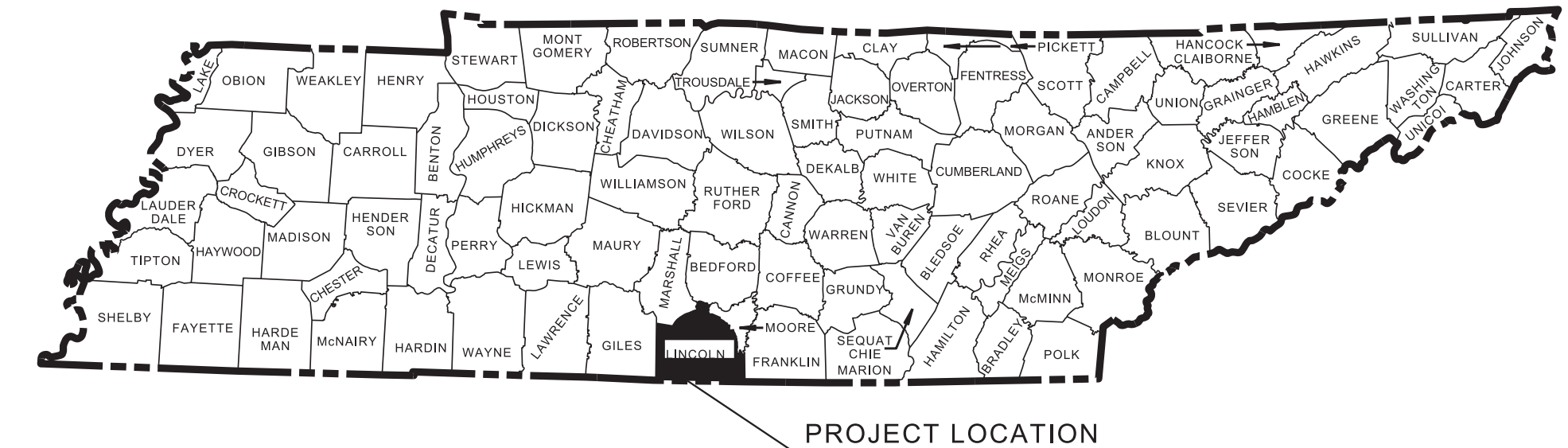
PROJECT TO BE LET WITH MOORE COUNTY,
SR-129, PIN 132982.00 AND PIN 132983.00

LINCOLN COUNTY

STATE ROUTE 129
FROM MOORE COUNTY LINE (L.M. 0.00)
TO MOORE COUNTY LINE (L.M. 1.20)

RESURFACE & SAFETY
RESURFACING, PAVEMENT MARKING

STATE HIGHWAY NO. 129 F.A.H.S. NO. N/A




PROJECT LOCATION

52S129-F8-003
52S129-F3-003
BEGIN PROJECT NO. STP/HSIP-129(19) RESURFACE & SAFETY
L.M. 0.00

52S129-F8-003
52S129-F3-003
END PROJECT NO. STP/HSIP-129(19) RESURFACE & SAFETY
L.M. 1.20



NO EXCLUSIONS



APPROVED: *Will Reid*
WILL REID, CHIEF ENGINEER

DATE:

APPROVED: *Howard H. Eley*
HOWARD H. ELEY, COMMISSIONER

SPECIAL NOTES

PROPOSALS MAY BE REJECTED BY THE COMMISSIONER IF ANY OF THE UNIT PRICES CONTAINED THEREIN ARE OBVIOUSLY UNBALANCED, EITHER EXCESSIVE OR BELOW THE REASONABLE COST ANALYSIS VALUE.

THIS PROJECT TO BE CONSTRUCTED UNDER THE STANDARD SPECIFICATIONS OF THE TENNESSEE DEPARTMENT OF TRANSPORTATION DATED JANUARY 1, 2021 AND ADDITIONAL SPECIFICATIONS AND SPECIAL PROVISIONS CONTAINED IN THE PLANS AND IN THE PROPOSAL CONTRACT.

SCALE: 1" = 1 MILE



PROJECT LENGTH 1.20 MILES
TOTAL LANE MILES RESURFACED 2.40 MILES

| TRAFFIC DATA | |
|--------------|--------|
| ADT (2023) | 880 |
| POSTED SPEED | 45 MPH |

U.S. DEPARTMENT OF TRANSPORTATION
FEDERAL HIGHWAY ADMINISTRATION

APPROVED: _____
DIVISION ADMINISTRATOR DATE

TDOT ROAD SP. SV. 2 : JESSE HOOVER, P.E.
DESIGNER : CAYLIE STOCKTON CHECKED BY : SEANDRELL MCLEMORE
P.E. NO. 98034-4299-04 (DESIGN)
PIN NO. 132984.00

10-JAN-2024 10:48
\\tdot03nas002.tdot.state.tn.us\03Shared\SURVEY\DESIGN\Resurfacing Plans\2024\Lincoln Co. SR-129 L.M. 0.00 - 1.20\1-132984-00-TitleSheet.dgn

ROADWAY INDEX

| SHEET NAME | SHEET NO. |
|---|---------------|
| SIGNATURE SHEETS..... | ROADWAY-SIGN1 |
| TITLE SHEET | 1 |
| ROADWAY INDEX AND STANDARD DRAWINGS | 1A |
| ESTIMATED ROADWAY AND TABULATED QUANTITIES..... | 2 |
| TYPICAL SECTIONS AND PAVEMENT SCHEDULE..... | 2A |
| GENERAL NOTES | 2B |
| SPECIAL NOTES | 2C |
| ENVIRONMENTAL NOTES..... | 2D, 2D1 |

NOTE:
 NO PROJECT COMMITMENTS SHEETS INCLUDED IN THIS SET OF PLANS.
 NO UTILITY SHEETS.
 THE ALPHABETICAL LETTERS "I", "O" & "Q" ARE NOT USED IN THE NUMBERING OF SHEETS.

STANDARD ROADWAY DRAWINGS


| DWG. | REV. | DESCRIPTION |
|---|----------|---|
| STANDARD ROADWAY TITLE SHEET, ABBREVIATIONS, AND LEGENDS | | |
| RD-A-1 | 02-20-20 | STANDARD ABBREVIATIONS A THROUGH L |
| RD-A-2 | | STANDARD ABBREVIATIONS M THROUGH Z |
| RD-L-1 | 02-20-20 | STANDARD LEGEND |
| RD-L-1A | | STANDARD LEGEND |
| DESIGN - TRAFFIC CONTROL | | |
| T-M-1 | 06-28-19 | DETAILS OF PAVEMENT MARKINGS FOR CONVENTIONAL ROADS AND MARKING ABBREVIATIONS |
| T-M-2 | 06-28-19 | DETAILS OF PAVEMENT MARKINGS FOR CONVENTIONAL ROADS |
| T-M-3 | 07-07-23 | MARKING STANDARDS FOR TRAFFIC ISLANDS, PAVED SHOULDERS AND MEDIANS FOR CONVENTIONAL ROADS |
| T-M-16 | 03-04-21 | RUMBLE STRIPE INSTALLATION LAYOUT |
| T-M-16A | 02-03-20 | RUMBLE STRIPE DETAILS FOR EDGE OF PAVEMENT AND CENTERLINE |
| T-WZ-10 | 04-02-12 | ADVANCE ROAD WORK SIGNING ON HIGHWAYS AND FREEWAYS |

STANDARD TRAFFIC OPERATIONS DRAWINGS

| DWG. | REV. | DESCRIPTION |
|--------------|----------|--|
| SIGNS | | |
| T-S-9 | 06-10-14 | STANDARD LAYOUT GROUND MOUNTED SIGNS |
| T-S-10 | 04-04-12 | STANDARD MOUNTING DETAILS FLAT SHEET SIGNS ALUMINUM-STEEL DESIGN |
| T-S-16 | 07-02-15 | GROUND MOUNTED ROADSIDE SIGN PLACEMENT DETAILS |
| T-S-17 | 07-11-17 | STANDARD GROUND MOUNTED SIGN USING PERFORATED/KNOCKOUT SQUARE TUBE |
| T-S-20 | 07-11-17 | SIGN DETAILS |

| TYPE | YEAR | PROJECT NO. | SHEET NO. |
|---------|------|------------------|-----------|
| RESURF. | 2024 | STP/HSIP-129(19) | 1A |
| | | | |
| | | | |

10-JAN-2024 10:49 \\tdot03nas002.tdot.state.tn.us\03Shared\SURVEY\DESIGN\Resurfacing Plans\2024\Lincoln Co. SR-129 L.M. 0.00 - 1.20\1A-132984-00-Index&StandardDrawings.sht



**STATE OF TENNESSEE
 DEPARTMENT OF TRANSPORTATION**

ROADWAY INDEX
 AND
 STANDARD
 DRAWINGS

| TYPE | YEAR | PROJECT NO. | SHEET NO. |
|---------|------|------------------|-----------|
| RESURF. | 2024 | STP/HSIP-129(19) | 2 |
| | | | |
| | | | |

ESTIMATED ROADWAY QUANTITIES

| ITEM NO. | DESCRIPTION | UNIT | QUANTITY | | TOTAL QUANTITY |
|--------------|---|------|---------------|---------------|----------------|
| | | | 52S129-F8-003 | 52S129-F3-003 | |
| (15) | 208-01.05 BROOMING & DEGRASSING SHOULDERS | L.M. | 2.4 | | 2.4 |
| (1) | 303-01 MINERAL AGGREGATE, TYPE A BASE, GRADING D | TON | 477 | | 477 |
| (2) | 307-01.08 ASPHALT CONCRETE MIX (PG64-22) (BPMB-HM) GRADING B-M2 | TON | 100 | | 100 |
| (3) | 307-01.15 ASC MIX (PG64-22) (BPMLC-HM) GRADING CS | TON | 514 | | 514 |
| (4)(6) | 403-01 BITUMINOUS MATERIAL FOR TACK COAT (TC) | TON | 15 | | 15 |
| (5)(6) | 411-01.10 ACS MIX(PG64-22) GRADING D | TON | 1100 | | 1100 |
| | 411-12.04 SCORING FOR RUMBLE STRIPE (NON-CONTINUOUS) (4IN WIDTH) | L.M. | | 2 | 2 |
| (2) | 415-01.01 COLD PLANING BITUMINOUS PAVEMENT | TON | 92 | | 92 |
| (7) | 712-01 TRAFFIC CONTROL | LS | 0.1 | | 0.1 |
| | 712-04.01 FLEXIBLE DRUMS (CHANNELIZING) | EACH | 50 | | 50 |
| (8)(9)(10) | 712-06 SIGNS (CONSTRUCTION) | S.F. | 120 | | 120 |
| (11)(12)(13) | 713-16.20 SIGNS (DOUBLE-SIDED OBJECT MARKER) | EACH | | 4 | 4 |
| (11)(12)(13) | 713-16.21 SIGNS (OM-3R) | EACH | | 2 | 2 |
| (11)(12)(13) | 713-16.22 SIGNS (OM-3L) | EACH | | 2 | 2 |
| | 716-01.21 SNOWPLOWABLE RAISED PAVEMENT MARKERS (BI-DIR) (1 COLOR) | EACH | | 80 | 80 |
| (14) | 716-02.05 PLASTIC PAVEMENT MARKING (STOP LINE) | L.F. | 45 | | 45 |
| | 716-05.20 PAINTED PAVEMENT MARKING (6" LINE) | L.M. | 4.4 | | 4.4 |
| | 716-12.02 ENHANCED FLATLINE THERMO PVMT MRKNG (6IN LINE) | L.M. | 4.4 | | 4.4 |
| | 716-12.05 ENHANCED FLATLINE THERMO PVMT MRKNG (6IN DOTTED LINE) | L.F. | 125 | | 125 |
| | 717-01 MOBILIZATION | LS | 0.1 | | 0.1 |

FOOTNOTES

- (1) TO BE USED AS DIRECTED BY THE ENGINEER.
- (2) QUANTITY MAY INCREASE/DECREASE AS DIRECTED BY THE ENGINEER. LOCATIONS TO BE DETERMINED BASED ON FIELD CONDITIONS.
- (3) TO BE USED FOR LEVELING THROUGHOUT PROJECT. SEE TYPICAL SECTION.
- (4) INCLUDES 1 TON FOR CITY STREETS, COUNTY ROADS, BUSINESS ENTRANCES, AND PRIVATE AND FIELD ENTRANCES.
- (5) INCLUDES 52 TON FOR CITY STREETS, COUNTY ROADS, BUSINESS ENTRANCES, AND PRIVATE AND FIELD ENTRANCES.
- (6) BOONEVILLE RD (LM 0.280) TO BE PAVED 120'.
- (7) CONTRACTOR SHALL COMPLY WITH SECTION 712 OF THE STANDARD SPECIFICATIONS FOR ROAD AND BRIDGE CONSTRUCTION REGARDING TEMPORARY TRAFFIC CONTROL AND THE CURRENT EDITION OF THE MANUAL ON UNIFORM TRAFFIC CONTROL DEVICES.
- (8) IN THE EVENT THAT A CONSTRUCTION AND/OR REGULATORY SIGN IS TEMPORARILY DESIGNATED NOT IN USE DURING THE CONSTRUCTION PHASE OF A PROJECT, THE CONTRACTOR SHALL CHOOSE A SIGN COVERING METHOD APPROVED BY THE ENGINEER. TEMPORARY SIGN COVERINGS SHALL NOT BE PAID FOR DIRECTLY BUT SHALL BE INCLUDED IN THE PRICE BID FOR ITEM NO. 712-06 SIGNS (CONSTRUCTION).
- (9) THE CONTRACTOR IS RESPONSIBLE FOR THE STAKING OF CONSTRUCTION SIGNS.
- (10) SIGNS ARE TO BE SHARED WITH BUNDLED PROJECTS PIN 132982.00 AND PIN 132983.00.
- (11) SEE "SIGN REPLACEMENTS" TABLE. INCLUDES REMOVAL OF ANY EXISTING OBJECT MARKERS.
- (12) CONTRACTOR MUST ASSUME USING A JACKHAMMER OR DRILL DUE TO ROCK SURFACE.
- (13) OBJECT MARKERS SHALL BE DOUBLE-SIDED. ITEM SHALL INCLUDE REMOVAL OF EXISTING OBJECT MARKERS OR DELINEATORS, INSTALLATION OF 'U' POSTS AND BOTH SIGNS.
- (14) CONTRACTOR MAY ELECT TO SUBSTITUTE PREFORMED PLASTIC FOR THERMOPLASTIC. PREFORMED PLASTIC SHALL BE PAID FOR AT THE SAME UNIT PRICE AS BID FOR THERMOPLASTIC.
- (15) NO DIRT OR DEBRIS TO BE LEFT ON SHOULDERS. SHOULDERS SHOULD BE CLIPPED AS DIRECTED BY THE ENGINEER TO ALLOW FOR PROPER DRAINAGE. THIS WORK TO BE PERFORMED BEFORE ALL OTHER OPERATIONS.

TRAFFIC CONTROL SIGN TABULATION (RESURFACING)

| M.U.T.C.D. SIGN NO. | LEGEND \ DESCRIPTION | SIZE IN INCHES | | S.F. | TOTAL NUMBER REQUIRED | ITEM NO. 712-06 S.F. |
|------------------------|----------------------|----------------|-------|------|-----------------------|----------------------|
| | | L | x W | | | |
| G20-2 | END ROAD WORK | 48" | x 24" | 8 | 1 | 8 |
| W8-11 | UNEVEN LANES | 48" | x 48" | 16 | 6 | 96 |
| W20-1 | ROAD WORK AHEAD | 48" | x 48" | 16 | 1 | 16 |
| TOTAL | | | | | 120 | |

SIGN REPLACEMENTS

| LOG MILE | LEFT / RIGHT | TYPE | QUANTITY |
|----------|--------------|-------------------|----------|
| 0.151 | LEFT | OM-3L | 2 |
| 0.151 | RIGHT | OM-3R | 2 |
| 0.498 | LEFT | OM-3 DOUBLE-SIDED | 1 |
| 0.498 | RIGHT | OM-3 DOUBLE-SIDED | 1 |
| 1.103 | LEFT | OM-3 DOUBLE-SIDED | 1 |
| 1.103 | RIGHT | OM-3 DOUBLE-SIDED | 1 |

NO BRIDGE WORK ON THIS PROJECT

NO GUARDRAIL INCLUDED ON THIS PROJECT

NO UTILITY ADJUSTMENTS ON THIS PROJECT.

SEALED BY

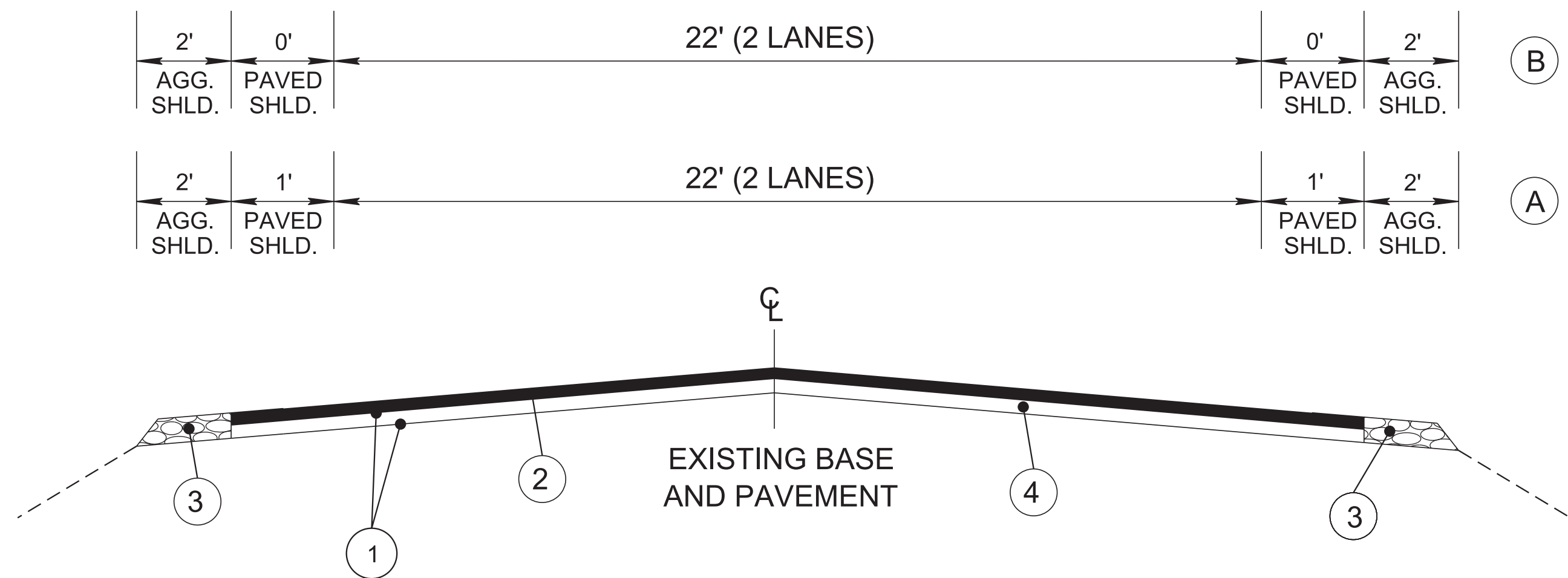


1-10-24

STATE OF TENNESSEE
DEPARTMENT OF TRANSPORTATION

ESTIMATED
ROADWAY AND
TABULATED
QUANTITIES

| TYPE | YEAR | PROJECT NO. | SHEET NO. |
|---------|------|------------------|-----------|
| RESURF. | 2024 | STP/HSIP-129(19) | 2A |
| | | | |
| | | | |

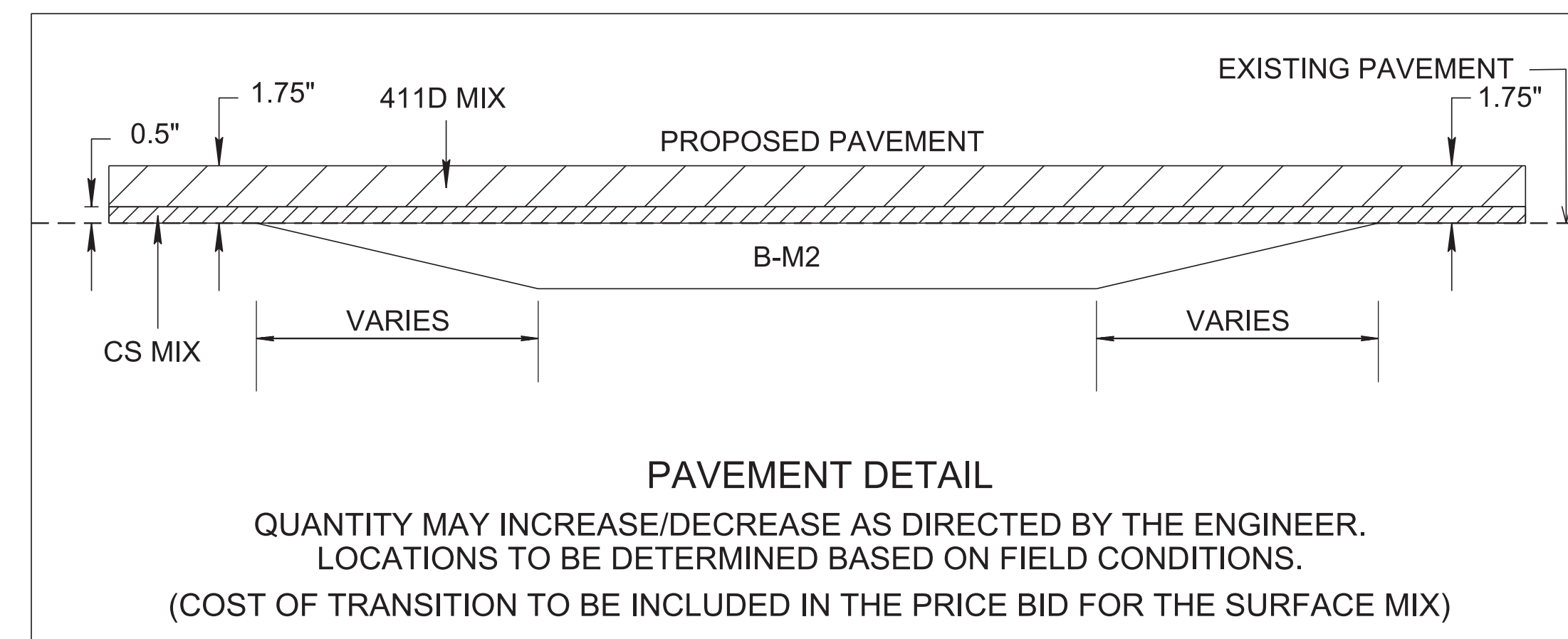


**TYPICAL SECTION
SR-129**

- (A) L.M. 0.00 TO 0.28
- (B) L.M. 0.28 TO 1.20

NOTE: PUBLIC ROAD INTERSECTIONS WILL BE RESURFACED TO THE END OF THE RADIUS OR AS DIRECTED BY THE TDOT ENGINEER.

| PROPOSED PAVEMENT SCHEDULE | |
|----------------------------|---|
| 1 | TACK COAT 403-01 BITUMINOUS MATERIAL FOR TACK COAT (TC) SEE 403.05 FOR DETERMINING APPLICATION RATE IN THE FIELD |
| 2 | GRADING "D" SURFACE @ 1.25" THICK (APPROX. 132.5 LB./S.Y.) 411-01.10 ACS MIX (PG64-22) GRADING D SURFACE |
| 3 | MINERAL AGGREGATE (3" THICK) 303-01 MINERAL AGGREGATE, TYPE A BASE, GRADING D |
| 4 | GRADING "CS" @ 65 LB./S.Y. (APPROX. 0.50" THICK) 307-01.15 ASPHALT CONCRETE MIX (PG64-22) (BPMB-HM) GRADING "CS" |



SEALED BY

1-10-24

**STATE OF TENNESSEE
DEPARTMENT OF TRANSPORTATION**

**TYPICAL
SECTIONS AND
PAVEMENT
SCHEDULE**

10-JAN-2024 10:51 \\tdot03nas002.tdot.state.tn.us\03Shared\DESIGN\Resurfacing Plans\2024\Lincoln Co. SR-129 L.M. 0.00 - 1.20\2A-132984-00-TypicalSections.sht

GENERAL NOTES

MISCELLANEOUS

- (2) THE CONTRACTOR SHALL BE REQUIRED TO REMOVE AND RESET MAILBOXES AND POSTS WHERE AND AS DIRECTED BY THE ENGINEER. COST TO BE INCLUDED IN PRICE BID FOR OTHER CONSTRUCTION ITEMS.
- (3) NOTHING IN THE GENERAL NOTES OR SPECIAL PROVISIONS SHALL RELIEVE THE CONTRACTOR FROM HIS RESPONSIBILITIES TOWARD THE SAFETY AND CONVENIENCE OF THE GENERAL PUBLIC AND THE RESIDENTS ALONG THE PROPOSED CONSTRUCTION AREA.

PAVEMENT MARKINGS

TEMPORARY PAVEMENT MARKINGS ON INTERMEDIATE LAYERS

- (2) TEMPORARY PAVEMENT LINE MARKINGS ON INTERMEDIATE LAYERS OF PAVEMENT SHALL BE REFLECTIVE TAPE OR REFLECTORIZED PAINT INSTALLED TO PERMANENT STANDARDS AT THE END OF EACH DAY'S WORK. SHORT, UNMARKED SECTIONS SHALL NOT BE ALLOWED. THESE MARKINGS WILL BE MEASURED AND PAID FOR UNDER ITEM NO. **716-05.20**, PAINTED PAVEMENT MARKING (6" LINE), L.M.

FINAL PAVEMENT MARKING

- (5) THE CONTRACTOR WILL BE REQUIRED TO PERFORM THE FOLLOWING WORK:
 - a. SHOULDERS SHALL BE BROOMED AND DE-GRASSED AND MATERIAL SHALL BE PICKED UP AND REMOVED. THIS WILL BE PAID FOR UNDER ITEM NO. **208-01.05**.
 - b. REMOVE ALL GARBAGE AND CONSTRUCTION DEBRIS FROM PROJECT. THE COST FOR THIS WILL BE INCLUDED IN THE PRICE BID FOR OTHER ITEMS OF CONSTRUCTION.
- (8) PERMANENT PAVEMENT LINE MARKINGS SHALL BE 6" ENHANCED FLATLINE THERMOPLASTIC INSTALLED TO PERMANENT STANDARDS AT THE END OF EACH DAY'S WORK. SHORT UNMARKED SECTIONS SHALL NOT BE ALLOWED. PAVEMENT MARKINGS WILL BE MEASURED AND PAID FOR UNDER ITEM NO. **716-12.02**, ENHANCED FLATLINE THERMO PVMT MRKNG (6IN LINE), L.M. THE CONTRACTOR SHALL HAVE THE OPTION OF USING REFLECTORIZED PAINT INSTALLED TO PERMANENT STANDARDS AT THE END OF EACH DAY'S WORK AND THEN INSTALLING THE PERMANENT MARKINGS AFTER THE PAVING OPERATION IS COMPLETED. THE TEMPORARY MARKINGS FOR THE FINAL SURFACE WILL NOT BE MEASURED AND PAID FOR DIRECTLY, BUT THE COSTS ARE TO BE INCLUDED IN THE PRICE BID FOR THE PERMANENT MARKINGS.

SNOWPLOWABLE REFLECTIVE PAVEMENT MARKERS

- (19) REMOVE EXISTING SNOWPLOWABLE MARKERS PRIOR TO PAVING AND/OR COLD PLANING. REMOVE ALL ADHESIVES PRIOR TO PAVING. PATCH ANY HOLES OR DIVOTS RESULTING FROM THE REMOVAL OF A MARKER IN A MANNER WHICH ENSURES A UNIFORM PAVED SURFACE. PATCH WORK SHALL BE INCLUDED WITH COST OF OTHER ITEMS OF CONSTRUCTION.

PAVEMENT

PAVING

- (1) THE CONTRACTOR SHALL BE REQUIRED TO PAVE IN THE DIRECTION OF TRAFFIC.

RESURFACING

- (4) WHERE DIRECTED BY THE TDOT ENGINEER, THE CONTRACTOR SHALL BE REQUIRED TO SHAPE PUBLIC SIDE ROADS, BUSINESS ENTRANCES, AND PRIVATE DRIVES, AS WELL AS CLEANING OF EXISTING DRAINS BEFORE PLACING MATERIALS. ALL COSTS ARE TO BE INCLUDED IN THE PRICE BID FOR OTHER ITEMS OF CONSTRUCTION.
- (5) ALL PUBLIC SIDE ROADS SHALL BE PAVED ONE PAVER WIDTH THROUGH THE INTERSECTION AS A MINIMUM. A SATISFACTORY TRANSITION FROM THE NEW PAVEMENT TO THE EXISTING GRADE OF THE INTERSECTING PUBLIC ROAD OR BUSINESS ENTRANCE SHALL BE PROVIDED. SHOULD THE PAVEMENT OF THE INTERSECTING PUBLIC ROAD BE DISTRESSED, THE RESURFACING WIDTH MAY BE INCREASED TO THE NORMAL RIGHT OF WAY LINE.

- (6) PRIVATE DRIVEWAYS, FIELD ENTRANCES, AND BUSINESS ENTRANCES WILL BE RESURFACED A PAVER WIDTH (LANE WIDTH) AS A MINIMUM. A PAVEMENT TAPER TO TRANSITION THE NEW PAVEMENT SHALL BE REQUIRED, IT SHALL BE BASED ON AN ADDITIONAL ONE FOOT OF WIDTH PER ONE INCH DEPTH OF PAVEMENT. IF THE SHOULDER IS NARROW ENOUGH THAT THE SUM OF THE SHOULDER AND THE TRANSITION ARE LESS THAN A PAVER WIDTH, THE TRANSITION SHALL OCCUR WITHIN THE PAVER WIDTH. IF THE SUM OF THE SHOULDER AND THE TRANSITION IS GREATER THAN A PAVER WIDTH (LANE WIDTH), THE TRANSITION SHALL OCCUR OUTSIDE OF THE PAVER WIDTH.
- (9) IN ALL CASES, THE LENGTH OF THE PAVEMENT TRANSITION, THE THICKNESS AND WIDTH OF THE RESURFACING AND ANY ADDITIONAL PAVEMENT MATERIALS SHALL BE AS DIRECTED BY THE TDOT ENGINEER.

SIGNING


- (12) ALL SIGNS WHICH INTERFERE WITH CONSTRUCTION WILL BE RELOCATED OUTSIDE LIMITS OF CONSTRUCTION BY THE CONTRACTOR. UPON COMPLETION OF CONSTRUCTION, THE CONTRACTOR WILL RESTORE THE SIGNS TO ORIGINAL LOCATION. THE CONTRACTOR SHALL CHECK WITH THE REGIONAL TRAFFIC ENGINEER PRIOR TO MOVING ANY PERMANENT SIGNS.
- (13) AFTER THE PERMANENT SIGN LOCATIONS HAVE BEEN STAKED, THERE SHALL BE A FIELD INSPECTION AND APPROVAL BY THE ONSTRUCTION FIELD OFFICE. PAYMENT FOR LOCATION AND STAKING SHOULD BE INCLUDED IN THE BID PRICE FOR OTHER ITEMS OF CONSTRUCTION. ANY RELOCATION REQUIRED, DUE TO THE SIGN NOT BEING INSTALLED IN THE CORRECT LOCATION, WILL BE DONE AT THE CONTRACTOR'S EXPENSE.

CONSTRUCTION WORK ZONE & TRAFFIC CONTROL

- (1) ADVANCED WARNING SIGNS SHALL NOT BE DISPLAYED MORE THAN FORTY-EIGHT (48) HOURS BEFORE PHYSICAL CONSTRUCTION BEGINS. SIGNS MAY BE ERECTED UP TO ONE WEEK BEFORE NEEDED, IF THE SIGN FACE IS FULLY COVERED.
- (2) IF THE CONTRACTOR MOVES OFF THE PROJECT, HE SHALL COVER OR REMOVE ALL UNNEEDED SIGNS AS DIRECTED BY THE ENGINEER. COSTS OF REMOVAL, COVERING, AND REINSTALLING SIGNS SHALL NOT BE MEASURED AND PAID FOR SEPARATELY, BUT ALL COSTS SHALL BE INCLUDED IN THE ORIGINAL UNIT PRICE BID FOR ITEM NO. **712-06**, SIGNS (CONSTRUCTION) PER SQUARE FOOT.
- (3) A LONG TERM BUT SPORADIC USE WARNING SIGN, SUCH AS A FLAGGER SIGN, MAY REMAIN IN PLACE WHEN NOT REQUIRED PROVIDED THE SIGN FACE IS FULLY COVERED.
- (4) TRAFFIC CONTROL DEVICES SHALL NOT BE DISPLAYED OR ERECTED UNLESS RELATED CONDITIONS ARE PRESENT NECESSITATING WARNING.
- (5) USE OF BARRICADES, PORTABLE BARRIER RAILS, AND DRUMS SHALL BE LIMITED TO THE IMMEDIATE AREAS OF CONSTRUCTION WHERE A HAZARD IS PRESENT. THESE DEVICES SHALL NOT BE STORED ALONG THE ROADWAY WITHIN THIRTY (30) FEET OF THE EDGE OF THE TRAVELED WAY BEFORE OR AFTER USE UNLESS PROTECTED BY GUARDRAIL, BRIDGE RAIL, AND/OR BARRIERS INSTALLED FOR OTHER PURPOSES FOR ROADWAYS WITH CURRENT ADT'S LESS THAN 1500 AND DESIGN SPEED OF LESS THAN 60 MPH. THIS DISTANCE SHALL INCREASE TO FORTY-FIVE (45) FEET FOR ROADWAYS WITH CURRENT ADT'S OF 1500 OR GREATER AND DESIGN SPEED OF 60 MPH OR GREATER OR ON THE OUTSIDE OF A HORIZONTAL CURVE. THESE DEVICES SHALL BE REMOVED FROM THE CONSTRUCTION WORK ZONE WHEN THE ENGINEER DETERMINES THEY ARE NO LONGER NEEDED. WHERE THERE IS INSUFFICIENT RIGHT-OF-WAY TO PROVIDE FOR THIS REQUIRED SETBACK, THE CONTRACTOR SHALL DETERMINE THE ALTERNATE LOCATIONS AND REQUEST THE ENGINEER'S APPROVAL TO USE THEM.

- (6) THE CONTRACTOR SHALL NOT BE PERMITTED TO PARK ANY VEHICLES OR CONSTRUCTION EQUIPMENT DURING PERIODS OF INACTIVITY, WITHIN THIRTY (30) FEET OF THE EDGE OF PAVEMENT WHEN THE LANE IS OPEN TO TRAFFIC UNLESS PROTECTED BY GUARDRAIL, BRIDGE RAIL, AND/OR BARRIERS INSTALLED FOR OTHER PURPOSES FOR ROADWAYS WITH CURRENT ADT'S LESS THAN 1500 AND DESIGN SPEED OF LESS THAN 60 MPH. THIS DISTANCE SHALL BE INCREASED TO FORTY-FIVE (45) FEET FOR ROADWAYS WITH CURRENT ADT'S OF 1500 OR GREATER AND DESIGN SPEED OF 60 MPH OR GREATER OR ON THE OUTSIDE OF A HORIZONTAL CURVE. PRIVATELY OWNED VEHICLES SHALL NOT BE ALLOWED TO PARK WITHIN THIRTY (30) FEET OF AN OPEN TRAFFIC LANE AT ANY TIME UNLESS PROTECTED AS DESCRIBED ABOVE FOR ROADWAYS WITH CURRENT ADT'S LESS THAN 1500 AND DESIGN SPEED OF LESS THAN 60 MPH. THIS DISTANCE SHALL BE INCREASED TO FORTY-FIVE (45) FEET FOR ROADWAYS WITH CURRENT ADT'S OF 1500 OR GREATER AND DESIGN SPEED OF 60 MPH OR GREATER OR ON THE OUTSIDE OF A HORIZONTAL CURVE. WHERE THERE IS INSUFFICIENT RIGHT-OF-WAY TO PROVIDE FOR THIS REQUIRED SETBACK, THE CONTRACTOR SHALL DETERMINE THE ALTERNATE LOCATIONS AND REQUEST THE ENGINEER'S APPROVAL TO USE THEM.
- (7) ALL DETOUR AND CONSTRUCTION SIGNING SHALL BE IN STRICT ACCORDANCE WITH THE MANUAL ON UNIFORM TRAFFIC CONTROL DEVICES.
- (9) THE CONTRACTOR SHALL BE RESPONSIBLE FOR STAKING CONSTRUCTION SIGNS. THE COST OF THIS WORK SHALL BE INCLUDED IN ITEM NO. **712-06**, SIGNS (CONSTRUCTION), S.F.

| TYPE | YEAR | PROJECT NO. | SHEET NO. |
|---------|------|------------------|-----------|
| RESURF. | 2024 | STP/HSIP-129(19) | 2B |
| | | | |
| | | | |



**STATE OF TENNESSEE
DEPARTMENT OF TRANSPORTATION**

**GENERAL
NOTES**

SPECIAL NOTES

MISCELLANEOUS

- (1) THE CONTRACTOR SHOULD TAKE EXTREME CARE WHEN WORKING AROUND EXISTING GUARDRAIL, HIGHWAY SIGNS, OR ANY DEPARTMENT OF TRANSPORTATION STRUCTURE TO AVOID DAMAGE DURING THE COURSE OF CONSTRUCTION. ANY DAMAGE WILL BE REPLACED OR REPAIRED AT HIS OWN EXPENSE.

PAVEMENT MARKINGS

- (2) THE CONTRACTOR WILL BE REQUIRED TO ESTABLISH AND LOCATE ALL NO-PASSING ZONES. THE ESTABLISHMENT OF NO-PASSING ZONES IS TO BE IN ACCORDANCE WITH THE MANUAL ON UNIFORM TRAFFIC CONTROL DEVICES, 2009, PART III, MARKING. ALL NO-PASSING ZONES WILL BE APPROVED BY THE ENGINEER WITH ADVICE FROM THE REGIONAL TRAFFIC ENGINEER PRIOR TO THE MARKING APPLICATION.
- (3) THE CONTRACTOR IS TO PROVIDE THE LAYOUT OF ALL EXISTING PAVEMENT MARKINGS BEFORE BEGINNING THE RESURFACING PROJECT. EXISTING MARKINGS SHALL BE REFERENCED AS NEEDED TO ENSURE THAT ALL NEW MARKINGS ARE REPLACED IN THEIR CORRESPONDING LOCATIONS UNLESS OTHERWISE DIRECTED BY THE ENGINEER.

PAVEMENT

PAVING

- (4) SURFACE TO BE CROWNED AS DIRECTED BY THE ENGINEER.
- (5) ALL STRUCTURES (DRAINAGE STRUCTURES, MANHOLES, UTILITY BOXES, ETC.) SHALL HAVE A FINISHED GRADE COMPATIBLE WITH THE FINISHED GRADE OF THE ROADWAY.

CONSTRUCTION WORK ZONE & TRAFFIC CONTROL

- (6) THE CONSTRUCTION SIGNS, FLAGMEN AND OTHER TRAFFIC CONTROL DEVICES WILL BE IN ACCORDANCE WITH THE CURRENT EDITION OF THE MANUAL ON UNIFORM TRAFFIC CONTROL DEVICES.
- (7) ONE ADVANCE ROAD CONSTRUCTION AHEAD SIGN IS TO BE PLACED ON ALL SIDE ROADS PRIOR TO MERGING WITH THE MAINLINE. LOCATION TO BE DETERMINED IN THE FIELD BY THE ENGINEER OR CONTRACTORS SUPERINTENDENT.

WORK RESTRICTIONS

- (8) CONSTRUCTION ACTIVITIES SHALL NOT INTERFERE WITH SCHOOL OR WORK TRAFFIC EITHER AM OR PM OR AS DIRECTED BY THE ENGINEER.

PAVEMENT EDGE DROP-OFF TRAFFIC CONTROL NOTES

- (9) DIFFERENCES IN ELEVATION BETWEEN ADJACENT TRAFFIC LANES OR TRAFFIC LANE AND SHOULDER WHERE THE TRAFFIC LANE IS BEING USED BY TRAFFIC, CAUSED BY BASE, PAVING OR RESURFACING:
 - 1. DIFFERENCES IN ELEVATION BETWEEN ADJACENT ROADWAY ELEMENTS GREATER THAN 0.75 INCH AND NOT EXCEEDING 1.75 INCHES:
 - a. WARNING SIGNS, UNEVEN LANES (W8-11) AND/OR SHOULDER DROP-OFF WITH PLAQUE (W8-17 AND W8-17P), SHALL BE PLACED IN ADVANCE OF AND THROUGHOUT THE EXPOSED AREA. MAXIMUM SPACING BETWEEN SIGNS SHALL BE 2,000 FEET WITH A MINIMUM OF 2 SIGNS PER EXPOSED AREA. WHERE UNEVEN PAVEMENT IS ENCOUNTERED, SIGNS SHALL BE PLACED ON EACH SIDE OF THE ROADWAY.
 - b. DIFFERENCES IN ELEVATION BETWEEN ADJACENT TRAFFIC LANES BEING UTILIZED BY TRAFFIC CAUSED BY ADDED PAVEMENT SHALL BE ELIMINATED WITHIN THREE WORKDAYS.
 - c. DIFFERENCES IN ELEVATION BETWEEN ADJACENT TRAFFIC LANES BEING UTILIZED BY TRAFFIC CAUSED BY COLD PLANING SHALL BE ELIMINATED WITHIN THREE WORKDAYS.
 - d. WHEN THE DIFFERENCE IN ELEVATION IS BETWEEN THE TRAFFIC LANE BEING UTILIZED BY TRAFFIC AND SHOULDER THE DIFFERENCE IN ELEVATION SHALL BE ELIMINATED WITHIN SEVEN WORKDAYS AFTER THE CONDITION IS CREATED.
 - 2. DIFFERENCES IN ELEVATION BETWEEN ADJACENT ROADWAY ELEMENTS GREATER THAN 1.75 INCHES AND NOT EXCEEDING 6 INCHES, TRAFFIC IS NOT TO BE ALLOWED TO TRAVERSE THIS DIFFERENCE IN ELEVATION.

- a. SEPARATION SHALL BE ACCOMPLISHED BY DRUMS, BARRICADES OR OTHER APPROVED DEVICES IN ACCORDANCE WITH THE FOLLOWING:
 - (1) WHERE POSTED SPEEDS ARE 50 MPH OR GREATER, SPACING OF THE PROTECTIVE DEVICES SHALL NOT EXCEED 100 FEET.
 - (2) WHERE POSTED SPEEDS ARE LESS THAN 50 MPH, THE MAXIMUM SPACING OF THE PROTECTIVE DEVICES IN FEET SHALL NOT EXCEED TWICE THE POSTED SPEED IN MILES PER HOUR OR 50 FEET, WHICHEVER SPACING IS GREATER.
- b. IF THE DIFFERENCE IN ELEVATION IS ELIMINATED OR DECREASED TO 2 INCHES OR LESS BY THE END OF EACH WORKDAY, CONES MAY BE USED DURING DAYLIGHT HOURS IN LIEU OF DRUMS, BARRICADES OR OTHER APPROVED PROTECTIVE DEVICES MENTIONED IN PARAGRAPH a, PROVIDED WARNING SIGNS ARE ERECTED. WARNING SIGNS (UNEVEN LANES AND/OR SHOULDER DROP-OFF) SHALL BE PLACED IN ADVANCE OF AND THROUGHOUT THE EXPOSED AREA. MAXIMUM SPACING BETWEEN SIGNS SHALL BE 2,000 FEET WITH A MINIMUM OF 2 SIGNS PER EXPOSED AREA. WHERE UNEVEN PAVEMENT IS ENCOUNTERED, SIGNS SHALL BE PLACED ON EACH SIDE OF THE ROADWAY.
- c. WHEN THE DIFFERENCE IN ELEVATION IS BETWEEN THE THROUGH TRAFFIC LANE AND THE SHOULDER AND THE ELEVATION DIFFERENCE IS LESS THAN 3 INCHES, THE CONTRACTOR MAY USE WARNING SIGNS AND/OR PROTECTIVE DEVICES AS APPLICABLE AND APPROVED BY THE REGIONAL TRAFFIC ENGINEER. SEE PARAGRAPH a REGARDING USE OF DRUMS, BARRICADES OR OTHER APPROVED PROTECTIVE DEVICES. WARNING SIGNS (UNEVEN LANES AND/OR SHOULDER DROP-OFF) WILL BE PLACED IN ADVANCE OF AND THROUGHOUT THE EXPOSED AREA. MAXIMUM SPACING BETWEEN SIGNS SHALL BE 2,000 FEET WITH A MINIMUM OF 2 SIGNS PER EXPOSED AREA. WHERE UNEVEN PAVEMENT IS ENCOUNTERED, SIGNS SHALL BE PLACED ON EACH SIDE OF THE ROADWAY.

IN THESE SITUATIONS, THE CONTRACTOR SHALL LIMIT HIS OPERATIONS TO ONE WORK ZONE NOT EXCEEDING 2 MILES IN LENGTH UNLESS OTHERWISE NOTED ON THE PLANS OR APPROVED BY THE ENGINEER. ONCE THE CONTRACTOR BEGINS WORK IN A WORK ZONE, A CONTINUOUS OPERATION SHALL BE MAINTAINED UNTIL THE DIFFERENCE IN ELEVATION IS ELIMINATED. SIMULTANEOUS WORK ON SEPARATE ROADWAYS OF DIVIDED HIGHWAYS WILL BE CONSIDERED INDEPENDENTLY IN REGARD TO RESTRICTION OF WORK ZONE ACTIVITY.

UTILITY

- (10) UNLESS OTHERWISE NOTED, ALL UTILITY ADJUSTMENTS WILL BE PERFORMED BY THE UTILITY OR ITS REPRESENTATIVE. THE CONTRACTOR AND UTILITY OWNERS WILL BE REQUIRED TO COOPERATE WITH EACH OTHER IN ORDER TO EXPEDITE THE WORK REQUIRED BY THIS CONTRACT.
- (11) THE CONTRACTOR WILL PROVIDE ALL NECESSARY PROTECTIVE MEASURES TO SAFEGUARD EXISTING UTILITIES FROM DAMAGE DURING CONSTRUCTION OF THIS PROJECT. IN THE EVENT THAT SPECIAL EQUIPMENT IS REQUIRED TO WORK OVER AND AROUND THE UTILITIES, THE CONTRACTOR WILL BE REQUIRED TO FURNISH SUCH EQUIPMENT. THE COST OF PROTECTING UTILITIES FROM DAMAGE AND FURNISHING SPECIAL EQUIPMENT WILL BE INCLUDED IN THE PRICE BID FOR OTHER ITEMS OF CONSTRUCTION.
- (12) PRIOR TO SUBMITTING HIS BID, THE CONTRACTOR WILL BE SOLELY RESPONSIBLE FOR CONTACTING OWNERS OF ALL AFFECTED UTILITIES IN ORDER TO DETERMINE THE EXTENT TO WHICH UTILITY RELOCATIONS AND/OR ADJUSTMENTS WILL HAVE UPON THE SCHEDULE OF WORK FOR THE PROJECT. WHILE SOME WORK MAY BE REQUIRED 'AROUND' UTILITY FACILITIES THAT WILL REMAIN IN PLACE, OTHER UTILITY FACILITIES MAY NEED TO BE ADJUSTED CONCURRENTLY WITH THE CONTRACTOR'S OPERATIONS.
- (13) THE CONTRACTOR SHALL NOTIFY EACH INDIVIDUAL UTILITY OWNER OF HIS PLAN OF OPERATION IN THE AREA OF THE UTILITIES. PRIOR TO COMMENCING WORK, THE CONTRACTOR SHALL CONTACT THE UTILITY OWNERS AND REQUEST THEM TO PROPERLY LOCATE THEIR RESPECTIVE UTILITY ON THE GROUND. THIS NOTIFICATION SHALL BE GIVEN AT LEAST THREE (3) BUSINESS DAYS PRIOR TO COMMENCEMENT OF OPERATIONS AROUND THE UTILITY IN ACCORDANCE WITH TCA 65-31-106. NOTIFICATION BY CALLING THE TENNESSEE ONE CALL SYSTEM, INC AT 1-800-351-1111 WILL BE REQUIRED.

UTILITY OWNERS (UPDATED 12-01-2023)

LINCOLN COUNTY

TELEPHONE:
AT&T
116 SOUTH CANNON AVENUE
MURFREESBORO, TN 37129
KENNETH LEE KORNEGAY
KK4096@ATT.COM
O: 615-848-2082
C: 615-631-7221

WATER & SEWER:
FAYETTEVILLE PUBLIC UTILITIES
408 COLLEGE STREET WEST
FAYETTEVILLE, TN 37334
DAVID POSEY
DPOSEY@FPU-TN.COM
O: 931-433-1522 EXT. 322

GRAYSON RAY
GRAY@FPU-TN.COM
O:931-433-1522 EXT. 179

LINCOLN COUNTY BOARD OF PUBLIC UTILITIES
2863 HUNTSVILLE HWY.
FAYETTEVILLE, TN 37334
BILLY JOE WILEY
LCBOU@FPUNET.COM
O: 931-433-2259

FIBER OPTICS/CABLE:
CHARTER COMMUNICATION MID-SOUTH
1757 NORTH POINTE DR.
COLUMBIA, TN 38401
MICHAEL OVERMAN
MICHAEL.OVERMAN@CHARTER.COM
C: 931-981-8078

DAVID ROBINSON
DAVID.G.ROBINSON@CHARTER.COM

FIBER OPTICS:
CATV-MEDIA COMM.
123 WARE DRIVE
HUNTSVILLE, AL 35811
BRANDON JOHANSON
BJOHANSON@MEDIACOMCC.COM
O: 845-570-3292

GAS:
FAYETTEVILLE GAS
408 COLLEGE STREET WEST
FAYETTEVILLE, TN 37334
RANDALL GRINER
RGRINER@FPU-TN.COM
O: 931-433-1522 EXT. 133

POWER:
FAYETTEVILLE ELECTRIC
408 COLLEGE STREET WEST
FAYETTEVILLE, TN 37334
DANA L. POLLOCK
DPOLLOCK@FPU-TN.COM
O:931-433-1522 EXT 123
C: 931-993-1559

TENNESSEE VALLEY AUTHORITY
1101 MARKET STREET MR-4G
CHATTANOOGA, TN 37402-2801
STEPHEN WILLIAMS
SEWILLIAMS@TVA.GOV
C: 662-255-6272

MOORE COUNTY

TELEPHONE:
AT&T
116 SOUTH CANON AVENUE
MURFREESBORO, TN 37129

KENNETH LEE KORNEGAY
KK4096@ATT.COM
O:615-848-2082

CABLE:
COMCAST / XFINITY
660 MAINSTREAM DRIVE
NASHVILLE, TN 37228
DERRICK CUNNINGHAM
DERRICK_CUNNINGHAM@COMCAST.COM
C: 615-878-4237

ELECTRIC:
DUCK RIVER ELECTRIC
1411 MADISON ST.
SHELBYVILLE, TN 37160
SCOTT DAHLSTROM
SDAHLSTROM@DREMC.COM
O: 931-680-5840
C: 931-703-0248


WATER AND SEWER:
LYNCHBURG UTILITY DEPARTMENT
705 FAYETTEVILLE HIGHWAY
LYNCHBURG, TN 37352
RONNIE CUNNINGHAM
RCUNNINGHAM.H2OMC@GMAIL.COM
O: 931-307-6476

GAS:
ATMOS ENERGY
810 CRESCENT CENTRE DR. ST. 600
FRANKLIN, TN. 37067
TAYLOR SANDERS
TAYLOR.SANDERS@ATMOSENERGY.COM
O: 615-927-1596

RYAN CHASTAIN
RYAN.CHASTAIN@ATMOSENERGY.COM
O: 615-771-8363

ENBRIDGE
555 MARRIOT DRIVE, SUITE 600
NASHVILLE, TN 37214
ASHLEY CLEMMONS
CENTRALCROSSINGS@ENBRIDGE.COM
O: 615-872-5140

| TYPE | YEAR | PROJECT NO. | SHEET NO. |
|---------|------|------------------|-----------|
| RESURF. | 2024 | STP/HSIP-129(19) | 2C |
| | | | |
| | | | |



**STATE OF TENNESSEE
DEPARTMENT OF TRANSPORTATION**

**SPECIAL
NOTES**

ENVIRONMENTAL NOTES

SUBSECTION 1 – ENVIRONMENTAL GENERAL NOTES

ENVIRONMENTAL GENERAL NOTES

NATURAL RESOURCES

- (4) THE OPERATION OF EQUIPMENT IN WATERS OF THE STATE/U.S., INCLUDING WETLANDS AND EPHEMERAL, INTERMITTENT, AND PERENNIAL STREAMS, IS NOT ALLOWED.
- (9) THE CONTRACTOR SHALL TAKE APPROPRIATE STEPS PRIOR TO ANY CONSTRUCTION AND MAINTENANCE ACTIVITIES TO ENSURE THAT ENVIRONMENTAL FEATURES (E.G., STREAMS, WETLANDS, SPRINGS, ETC.) ARE NOT IMPACTED BEYOND PERMITTED LOCATIONS. IF THE CONTRACTOR OR TDOT INSPECTOR IS UNSURE OF THE IDENTITY OF AN ENVIRONMENTAL FEATURE, THE INSPECTOR SHALL CONTACT THE TDOT REGION ENVIRONMENTAL TECH GROUP IMMEDIATELY.

SPECIES

- (11) SHOULD CLIFF SWALLOW OR BARN SWALLOW NESTS, EGGS, OR BIRDS (YOUNG AND ADULTS) BE PRESENT, THE CONTRACTOR SHALL CONTACT THE REGIONAL ECOLOGY OFFICE TO DETERMINE IF SEASONAL RESTRICTIONS WILL BE NECESSARY. GENERALLY, BIRDS, NESTS, AND EGGS MAY NOT BE DISTURBED BETWEEN APRIL 15 AND JULY 31. FROM AUGUST 1 TO APRIL 14, NESTS CAN BE REMOVED OR DESTROYED SO LONG AS BIRDS OR EGGS ARE NOT PRESENT, AND MEASURES IMPLEMENTED TO PREVENT FUTURE NEST BUILDING AT THE SITE (I.E., CLOSING OFF AREA USING NETTING).
- (12) IF THE REMOVAL OF ANY TREES WITH A DIAMETER AT BREAST HEIGHT (DBH) GREATER THAN 3 INCHES IS DEEMED NECESSARY THE TDOT SUPERVISOR SHALL CONTACT THE TDOT ENVIRONMENTAL DIVISION, ECOLOGY SECTION IMMEDIATELY.

PERMITS, PLANS & RECORDS

- (15) IF A CHANGE IN PROJECT SCOPE OCCURS DURING CONSTRUCTION, INCLUDING VALUE ENGINEERING, THE TDOT PERMIT SECTION SHALL BE CONTACTED TO DETERMINE WHETHER PERMIT REVISIONS ARE NEEDED. THE ROADWAY DESIGN DIVISION SHALL BE CONTACTED TO DETERMINE IF ANY PLAN REVISIONS ARE NEEDED.

SUBSECTION 2 – ENVIRONMENTAL SPECIAL NOTES

ENVIRONMENTAL SPECIAL NOTES

ENVIRONMENTAL

- (1) STAFF FROM THE TDOT ENVIRONMENTAL DIVISION COMPLIANCE AND FIELD SERVICES OFFICE SHALL BE INVITED TO ALL PRE-CONSTRUCTION MEETINGS.

ECOLOGY

- (2) STAFF FROM THE TDOT ENVIRONMENTAL DIVISION OR A DESIGNEE SHALL ADVISE THE CONTRACTOR DURING THE PRE-CONSTRUCTION MEETING WHEN ENVIRONMENTAL DIVISION PERSONNEL OR A DESIGNATED CONSULTANT WILL NEED TO BE ONSITE FOR WORK BEING DONE WHICH COULD AFFECT WATERS OF THE STATE/U.S. OR SPECIES.
- (3) STAFF FROM THE TDOT ENVIRONMENTAL DIVISION OR A DESIGNEE SHALL ATTEND THE PRE-CONSTRUCTION MEETING FOR ALL PROJECTS WHICH HAVE THREATENED OR ENDANGERED SPECIES OR CRITICAL HABITAT PROXIMAL TO SCHEDULED WORK. THIS WILL PROVIDE THE OPPORTUNITY TO ENSURE THAT PERSONNEL INCLUDING THE CONTRACTOR'S PERSONNEL AND SUBCONTRACTORS ARE MADE AWARE OF THE NECESSARY PRECAUTIONS THAT MUST BE FOLLOWED.
- (4) ALL PROJECTS WITH LEGALLY PROTECTED SPECIES OR CRITICAL HABITAT IDENTIFIED SHALL HAVE MEASURES IN PLACE TO CONTAIN CONCRETE DUST, CEMENT DUST AND ALL OTHER MATERIALS. THESE MATERIALS ARE NOT ALLOWED TO ENTER WATERS OF THE STATE/U.S.

SCOPE OF WORK

- (6) THIS PROJECT INCLUDES PAVING, STRIPING, TRAFFIC CONTROL, AND OTHER TASKS AS INDICATED IN THE PLANS OR AS DIRECTED BY THE ENGINEER.

SUBSECTION 3 – EROSION PREVENTION AND SEDIMENT CONTROL GENERAL NOTES

EROSION PREVENTION AND SEDIMENT CONTROL GENERAL NOTES

DISTURBED AREA

- (1) IF DISTURBED ACREAGE IS EQUAL TO ONE ACRE OR MORE, PLEASE CONTACT TDOT ENVIRONMENTAL DIVISION, PERMITS SECTION AS SOON AS POSSIBLE BECAUSE AN NPDES PERMIT WILL BE REQUIRED.

SEDIMENT CONTROL


- (6) EPSC MEASURES SHALL BE INSTALLED AND FUNCTIONAL PRIOR TO ANY EARTH MOVING OPERATIONS AND SHALL BE MAINTAINED THROUGHOUT THE CONSTRUCTION PERIOD EXCEPT AS SUCH WORK MAY BE NECESSARY TO INSTALL EPSC MEASURES.
- (8) THE CONTRACTOR SHALL ESTABLISH AND MAINTAIN A PROACTIVE METHOD TO PREVENT THE OFFSITE MIGRATION OR DEPOSIT OF SEDIMENT OFF THE PROJECT LIMITS (E.G. R.O.W., EASEMENTS, ETC.), INTO WATERS OF THE STATE/U.S., OR ONTO ROADWAYS USED BY THE GENERAL PUBLIC. IF SEDIMENT ESCAPES THE CONSTRUCTION SITE, OFFSITE ACCUMULATIONS OF SEDIMENT THAT HAVE NOT REACHED A STREAM MUST BE REMOVED AT A FREQUENCY SUFFICIENT TO MINIMIZE OFFSITE IMPACTS (E.G., FUGITIVE SEDIMENT THAT HAS ESCAPED THE CONSTRUCTION SITE AND HAS COLLECTED IN A STREET MUST BE REMOVED SO THAT IT IS NOT SUBSEQUENTLY WASHED INTO STORM SEWERS AND STREAMS BY THE NEXT RAIN AND/OR SO THAT IT DOES NOT POSE A SAFETY HAZARD TO USERS OF PUBLIC STREETS). ARRANGEMENTS CONCERNING REMOVAL OF SEDIMENT ON ADJOINING PROPERTY MUST BE NEGOTIATED WITH THE ADJOINING PROPERTY OWNER BEFORE REMOVAL OF SEDIMENT.

GOOD HOUSEKEEPING MEASURES & WASTE DISPOSAL

- (29) THE CONTRACTOR SHALL ESTABLISH AND MAINTAIN A PROACTIVE METHOD TO PREVENT LITTER AND CONSTRUCTION WASTES FROM ENTERING WATERS OF THE STATE/U.S. THESE MATERIALS SHALL BE REMOVED FROM STORMWATER EXPOSURE PRIOR TO ANTICIPATED STORM EVENTS OR BEFORE BEING CARRIED OFFSITE BY WIND, OR OTHERWISE PREVENTED FROM BECOMING A POLLUTANT SOURCE FOR STORMWATER DISCHARGES. AFTER USE, MATERIALS USED FOR EPSC SHALL BE REMOVED FROM THE SITE.
- (30) THE CONTRACTOR SHALL TAKE APPROPRIATE STEPS TO ENSURE THAT PETROLEUM PRODUCTS OR OTHER CHEMICAL POLLUTANTS ARE PREVENTED FROM ENTERING WATERS OF THE STATE/U.S. ALL EQUIPMENT REFUELING, SERVICING, AND STAGING AREAS SHALL COMPLY WITH ALL LOCAL, STATE, AND FEDERAL LAWS, RULES, REGULATIONS, AND ORDINANCES, INCLUDING THOSE OF THE NATIONAL FIRE PROTECTION ASSOCIATION. APPROPRIATE CONTAINMENT MEASURES FOR THESE AREAS SHALL BE USED.
- (31) CONTRACTORS SHALL PROVIDE DESIGNATED TRUCK WASHOUT AREAS ON THE SITE. THESE AREAS MUST BE SELF CONTAINED, NOT CONNECTED TO ANY STORMWATER OUTLET OF THE SITE, AND PROPERLY SIGNED. WASH DOWN OR WASTE DISCHARGE OF CONCRETE TRUCKS SHALL NOT BE PERMITTED ONSITE UNLESS PROPER SETTLEMENT AREAS HAVE BEEN PROVIDED IN ACCORDANCE WITH BOTH STATE AND FEDERAL REGULATIONS.
- (32) WHEEL WASH WATER SHALL BE COLLECTED AND ALLOWED TO SETTLE OUT SUSPENDED SOLIDS PRIOR TO DISCHARGE. WHEEL WASH WATER SHALL NOT BE DISCHARGED DIRECTLY INTO ANY STORMWATER SYSTEM OR STORMWATER TREATMENT SYSTEM.
- (33) IF PORTABLE SANITARY FACILITIES ARE PROVIDED ON CONSTRUCTION SITES, SANITARY WASTE SHALL BE COLLECTED FROM THE PORTABLE UNITS IN A TIMELY MANNER BY A LICENSED WASTE MANAGEMENT CONTRACTOR OR AS REQUIRED BY ANY REGULATIONS. THE CONTRACTOR SHALL OBTAIN ANY AND ALL NECESSARY PERMITS TO DISPOSE OF SANITARY WASTE.
- (34) ONLY CONSTRUCTION PRODUCTS NEEDED SHALL BE STORED ONSITE BY THE CONTRACTOR. THE CONTRACTOR SHALL STORE ALL MATERIALS UNDER COVER AND IN APPROPRIATE CONTAINERS. PRODUCTS MUST BE STORED IN ORIGINAL CONTAINERS AND LABELED. MATERIAL MIXING SHALL BE CONDUCTED IN ACCORDANCE WITH THE MANUFACTURER'S RECOMMENDATIONS. THE CONTRACTOR'S RESPONSIBLE PARTY SHALL INSPECT MATERIALS STORAGE AREAS REGULARLY TO ENSURE PROPER USE AND DISPOSAL.

- (35) WHEN POSSIBLE, ALL PRODUCTS SHALL BE USED COMPLETELY BEFORE PROPERLY DISPOSING OF THE CONTAINER OFFSITE. THE MANUFACTURER'S DIRECTIONS FOR DISPOSAL OF MATERIALS AND CONTAINERS SHALL BE FOLLOWED.
- (36) ALL PAINT CONTAINERS SHALL BE TIGHTLY SEALED AND STORED WHEN NOT REQUIRED FOR USE. EXCESS PAINT SHALL BE DISPOSED OF ACCORDING TO THE MANUFACTURER'S INSTRUCTIONS AND APPLICABLE STATE AND LOCAL REGULATIONS.
- (37) ALL HAZARDOUS WASTE MATERIALS SHALL BE DISPOSED OF IN A MANNER WHICH IS COMPLIANT WITH LOCAL OR STATE REGULATIONS. SITE PERSONNEL SHALL BE INSTRUCTED IN THESE PRACTICES, AND THE INDIVIDUAL DESIGNATED AS THE CONTRACTOR'S RESPONSIBLE PARTY SHALL BE RESPONSIBLE FOR SEEING THAT THESE PRACTICES ARE FOLLOWED. THE CONTRACTOR SHALL OBTAIN ANY AND ALL NECESSARY PERMITS TO DISPOSE OF HAZARDOUS MATERIAL.
- (38) OPEN BURNING IS PROHIBITED UNLESS IT IS SPECIFICALLY ALLOWED BY LAW. IF ALLOWED, NATURAL VEGETATION, TREES, AND UNTREATED LUMBER SHALL BE THE ONLY MATERIALS THAT CAN BE OPEN BURNED. THE CONTRACTOR SHALL BE RESPONSIBLE FOR OBTAINING ALL APPLICABLE STATE AND LOCAL PERMITS PRIOR TO ANY BURNING.
- (39) DISPOSAL OF ONSITE VEGETATION AND TREES BY CHIPPING THEM INTO MULCH IS PREFERABLE TO OPEN BURNING. THIS MULCH MAY BE USED AS AN ONSITE SOIL STABILIZATION MEASURE WHERE APPROPRIATE.
- (40) WASTE MATERIAL (EARTH, ROCK, ASPHALT, CONCRETE, ETC.) NOT REQUIRED FOR THE CONSTRUCTION OF THE PROJECT WILL BE DISPOSED OF BY THE CONTRACTOR. IMPACTS TO WATERS OF THE STATE/U.S. SHALL BE AVOIDED IF POSSIBLE. IF UNAVOIDABLE, THE CONTRACTOR WILL OBTAIN ANY AND ALL NECESSARY PERMITS INCLUDING, BUT NOT LIMITED TO NPDES, AQUATIC RESOURCES ALTERATION PERMIT(S), CORPS OF ENGINEERS SECTION 404 PERMITS, AND TVA SECTION 26A PERMITS TO DISPOSE OF WASTE MATERIALS.

| TYPE | YEAR | PROJECT NO. | SHEET NO. |
|---------|------|------------------|-----------|
| RESURF. | 2024 | STP/HSIP-129(19) | 2D |
| | | | |
| | | | |



STATE OF TENNESSEE
DEPARTMENT OF TRANSPORTATION

ENVIRONMENTAL NOTES


10-JAN-2024 10:52
\\tdot03nas002.tdot.state.tn.us\03Shared\SURVEY\DESIGN\Resurfacing Plans\2024\Lincoln Co. SR-129 L.M. 0.00 - 1.20\2D-132984-00-EnvironmentalNotes.sht

ENVIRONMENTAL NOTES (CONT.)

SPILL PREVENTION, MANAGEMENT & NOTIFICATION

- (44) ALL ONSITE VEHICLES SHALL BE MONITORED FOR LEAKS AND RECEIVE REGULAR PREVENTIVE MAINTENANCE TO REDUCE THE CHANCE OF LEAKAGE AND SPILLS.
- (45) FOR ALL HAZARDOUS MATERIALS STORED ONSITE, THE MANUFACTURER'S RECOMMENDED METHODS FOR SPILL CLEAN UP SHALL BE CLEARLY POSTED. SITE PERSONNEL SHALL BE MADE AWARE OF THE PROCEDURES AND THE LOCATIONS OF THE INFORMATION AND CLEANUP SUPPLIES.
- (46) APPROPRIATE CLEANUP MATERIALS AND EQUIPMENT SHALL BE MAINTAINED BY THE CONTRACTOR IN THE MATERIALS STORAGE AREA ONSITE AND UNDER COVER. SPILL RESPONSE EQUIPMENT SHALL BE INSPECTED AND MAINTAINED BY THE CONTRACTOR AS NECESSARY TO REPLACE ANY MATERIALS USED IN SPILL RESPONSE ACTIVITIES.
- (47) ALL SPILLS SHALL BE CLEANED IMMEDIATELY AFTER DISCOVERY AND THE MATERIALS DISPOSED OF PROPERLY. THE SPILL AREA SHALL BE KEPT WELL VENTILATED AND PERSONNEL WILL WEAR APPROPRIATE PROTECTIVE CLOTHING TO PREVENT INJURY FROM CONTACT WITH A HAZARDOUS SUBSTANCE.
- (48) THE CONTRACTOR'S RESPONSIBLE PARTY SHALL BE THE SPILL PREVENTION AND CLEANUP COORDINATOR. THE CONTRACTOR IS RESPONSIBLE FOR ENSURING THAT THE SITE SUPERINTENDENT HAS HAD APPROPRIATE TRAINING FOR HAZARDOUS MATERIALS HANDLING, SPILL MANAGEMENT, AND CLEANUP.
- (49) IF AN OIL SHEEN IS OBSERVED ON SURFACE WATER (E.G. SETTLING PONDS, DETENTION PONDS, SWALES), ACTION SHALL BE TAKEN IMMEDIATELY TO REMOVE THE MATERIAL CAUSING THE SHEEN. THE CONTRACTOR SHALL USE APPROPRIATE MATERIALS TO CONTAIN AND ABSORB THE SPILL. THE SOURCE OF THE OIL SHEEN WILL ALSO BE IDENTIFIED AND REMOVED OR REPAIRED AS NECESSARY TO PREVENT FURTHER RELEASES.
- (50) FERTILIZERS SHALL BE APPLIED ONLY IN THE AMOUNTS SPECIFIED. ONCE APPLIED, FERTILIZERS SHALL BE WORKED INTO THE SOIL TO LIMIT THE EXPOSURE TO STORMWATER.
- (51) IF A SPILL OCCURS THE CONTRACTOR'S RESPONSIBLE PARTY SHALL BE RESPONSIBLE FOR COMPLETING THE SPILL REPORTING FORM AND FOR REPORTING THE SPILL TO THE TDOT PROJECT RESPONSIBLE PARTY. ALL SPILLS MUST BE REPORTED TO THE APPROPRIATE AGENCY, AND MEASURES SHALL BE TAKEN IMMEDIATELY TO PREVENT THE POLLUTION OF WATERS OF THE STATE/U.S., INCLUDING GROUNDWATER, SHOULD A SPILL OCCUR.
- (52) WHERE A RELEASE CONTAINING A HAZARDOUS SUBSTANCE IN AN AMOUNT EQUAL TO OR IN EXCESS OF A REPORTABLE QUANTITY ESTABLISHED UNDER EITHER 40 CFR 117 OR 40 CFR 302 OCCURS DURING A 24 HOUR PERIOD, SEE THE LATEST TENNESSEE GENERAL PERMIT NO. TNR100000 STORMWATER DISCHARGES FROM CONSTRUCTION ACTIVITIES SECTION 5.1 FOR REPORTING REQUIREMENTS.
- (53) CONTRACTOR'S BULK FUEL AND PETROLEUM PRODUCTS STORED ONSITE OR ADJACENT TO THE R.O.W. IN ABOVE GROUND STORAGE CONTAINERS WITH A COMBINED CAPACITY OF 1320 GALLONS OR MORE SHALL HAVE SECONDARY CONTAINMENT. THE CONTRACTOR SHALL BE RESPONSIBLE FOR PREPARING A SPILL PREVENTION CONTROL AND COUNTERMEASURE (SPCC) PLAN FOR THE BULK STORAGE AND BE SOLELY RESPONSIBLE FOR OBTAINING ANY NECESSARY LOCAL, STATE, AND FEDERAL PERMITS. THE SPCC PLAN AND/OR PERMITS SHALL BE KEPT ONSITE AND A COPY PROVIDED TO THE TDOT PROJECT RESPONSIBLE PARTY PRIOR TO STORING 1320 GALLONS ON SITE.

| TYPE | YEAR | PROJECT NO. | SHEET NO. |
|---------|------|------------------|-----------|
| RESURF. | 2024 | STP/HSIP-129(19) | 2D1 |
| | | | |
| | | | |



**STATE OF TENNESSEE
DEPARTMENT OF TRANSPORTATION**

**ENVIRONMENTAL
NOTES**

10-JAN-2024 10:53 \\tdot03nas002.tdot.state.tn.us\03Shared\SURVEY\DESIGN\Resurfacing Plans\2024\Lincoln Co. SR-129 L.M. 0.00 - 1.20\2D-132984-00-EnvironmentalNotes.sht